

5G PPP Projects

Demos Abstracts for

5GCAR, 5G-MoNArch, 5GXHaul, ONE5G



5G PPP Projects

Demos Abstracts for
5GCAR, 5G-MoNArch, 5GXHaul, ONE5G

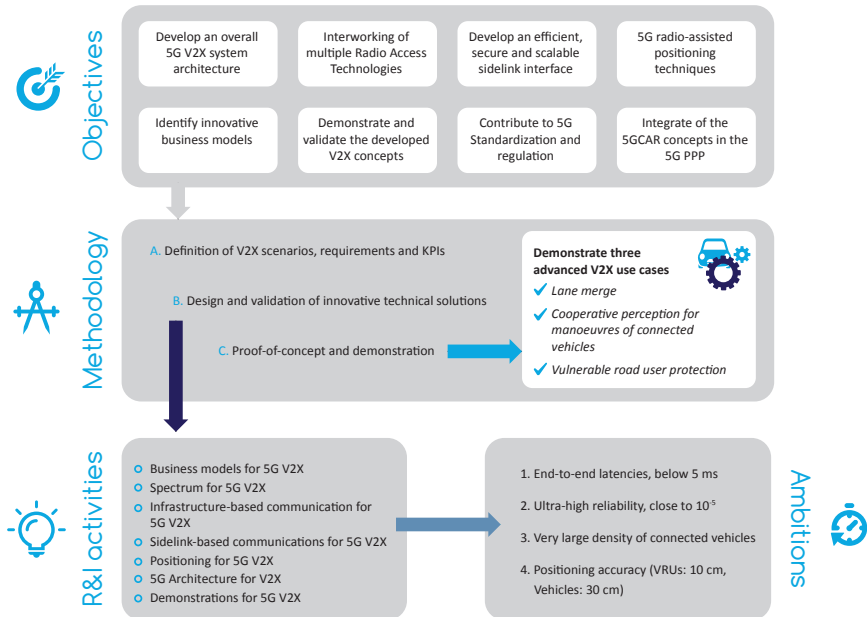


5GCAR	4
5G-MoNArch	6
5GXHaul	8
ONE5G	10



SCOPE & APPROACH

5GCAR brings together automotive and mobile communications industry to develop innovations at the intersection of those industrial sectors in order to support a fast and successful path towards safer and more efficient future driving.





5GCAR DEMO IN MOBILE WORLD CONGRESS 2018 (CS40)

Lane merge of connected cars using SDN/NFV and edge computing technologies


USE CASES



Lane merge



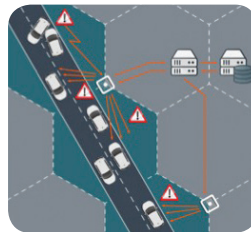
Network assisted
Vulnerable Road User



See-through



Remote driving
for automated parking



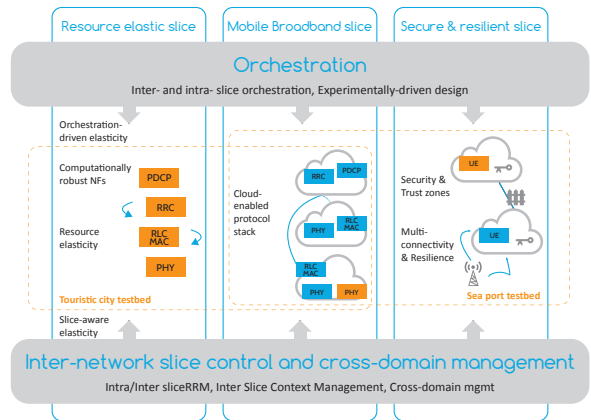
High definition local map
acquisition



SCOPE & APPROACH

TURNING 5G MOBILE NETWORK ARCHITECTURE CONCEPTS INTO PRACTICE

- Enhance and complete 5G network architecture concepts, making network slicing usable in practice
- Develop and implement dedicated vertical use cases with specific functionality requirements
- Proof-of-concept and validation through real-world testbeds – sea port and touristic city



BENEFITS & IMPACT

COMMERCIAL IMPACT

- Enhanced products such as orchestrators, edge-cloud RAN, management solutions
- Enabling novel services through network slicing
- Opportunities for new market players - mobile service providers, tenants, and infrastructure providers

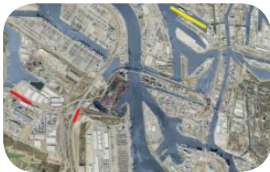
TECHNICAL BENEFITS

- Filling conceptual gaps in network slicing and architecture concepts
- Improve and proof usability of network slicing
- Development, evaluation, validation and implementation of real-life 5G use cases

SOLUTION CONCEPTS & TESTBEDS

INDUSTRIAL SEA PORT ENVIRONMENT

- Transportation traffic steering within harbor area through traffic-light control
- Environmental measurements
- Video surveillance

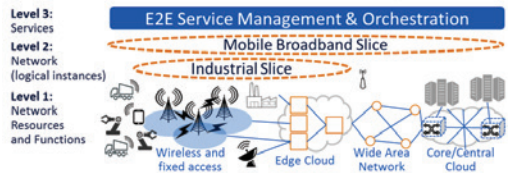


TOURISTIC CITY ENVIROMENT

- Augmented / Virtual Reality for live event experience
- Cooperative media production : user interaction with virtual environment



- Network slicing: multiple independent logical network instances or slices sharing the infrastructure, using SDN, virtualization, orchestration and analytics
- New methods for orchestration and optimization across slices, and among virtualized functions
- New cloud-enabled protocol stack to decouple virtualized functions from infrastructure



RELIABILITY, RESILIENCE & SECURITY

- RAN reliability: multi-connectivity and network coding
- Resilience in telco clouds: fault isolation & prioritization and scaling of NFs & semi-autonomous 5G islands
- Security: security trust zones & fault isolation

ELASTICITY OF RESOURCES

- Efficient resource scaling through network functions
- Computational resources - graceful downscaling
- Orchestration: re-allocate network functions within and across the edge cloud
- Slice-aware network size and resource optimization



SCOPE & APPROACH

PROBLEMS TO SOLVE

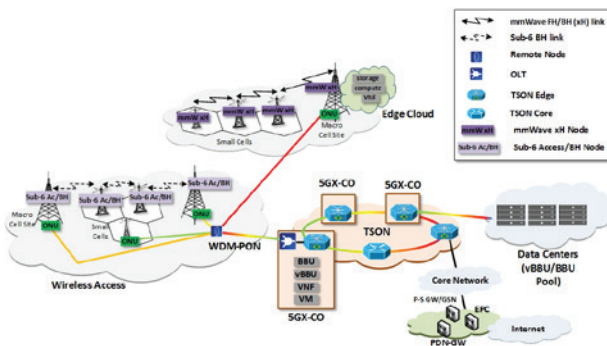
- Demand for mobile connectivity in hyper-populated cities will lead to network densification in 5G, where antennas will be deployed at street level (lamp post) in addition to roof-top (macro-cell)
- The required CAPEX/OPEX to deploy and manage such networks are unmanageable by Mobile operators

5G-XHAUL VALUE PROPOSITION

A novel transport network architecture to reduce OPEX/CAPEX in future 5G networks

ARCHITECTURE

WE ENABLE CAPEX/OPEX SAVINGS IN FUTURE 5G MOBILE NETWORKS:



Wireless segment: High throughput and low-cost wireless technology based on combination of 60 GHz and Sub-6 bands.

Scalable C-RAN architecture for macro-cells based massive MIMO array that provides high area capacity.

Optical Network: using WDM-PON for the access and TSON for the metro, to enable transport of BH and FH services over a single network

Software defined control plane to enable a unified and automated control and management of the end-to-end transport network

- Automatic redirection of traffic when a link breaks, or is taken down for maintenance
- Automatically provision a path end-to-end (wireless and optical), when a new base station is deployed

TESTBEDS

BRISTOL 5G CITY TESTBED WITH 5G-XHAUL EXTENSIONS

FEATURES DEMONSTRATED INCLUDE:

- o Converged infrastructure for FH and BH services
- o Transport slicing to isolate different mobile networks
- o SDN control to automatically recover from failures


WIRELESS



Massive MIMO array



mmWave wireless SDN node



Sub-6 wireless SDN node




BFIC micrograph

OPTICAL



WDM-PON OLT located at active node



TSON Node

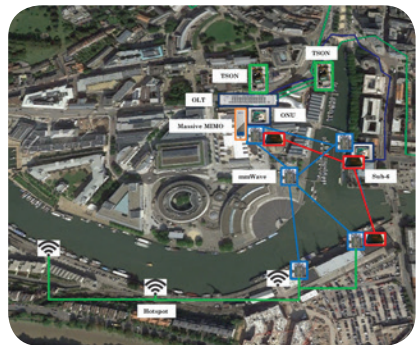


WDM-PON ONU

5G-XHaul **architecture and technologies** will be integrated in a real network in the city of Bristol in June 2018

Bristol is Open kindly offers housing and connectivity to 5G-XHaul for experimentation

www.bristolisopen.com



More information at
www.5g-xhaul-project.eu



@5G_XHaul

SCOPE & APPROACH

APPROACH (WORK AREAS)

- System Requirements, Integration, and Evaluation
- E2E multi-service performance optimization
- Multi-antenna access and link enhancement
- Proof of Concept and Trials (lead: WINGS)
- Dissemination, Exploitation and Standardization



MAIN BENEFITS

TECHNICAL BENEFITS

- Efficiency of 5G technologies in supporting the requirements in rural and suburban areas (underserved areas) and in the management of critical infrastructures
- Technologies for serving traffic mMTC, eMBB (when needed), URLLC (under conditions)
- Low cost (CAPEX/OPEX) through flexible creation and management of slices

BUSINESS-SOCIETAL BENEFITS

- How 5G can be used for narrowing the digital divide between megacities and underserved areas
- Retaining a low cost 5G network in rural and suburban areas
- Win-win situations for various businesses

ARCHITECTURE

Vertical - IoT applications

1.

Physical domain and sensors/IoT



Temperature, humidity, sensors

Video cameras

Low cost 5G network

2.

5G connectivity and cloud platform



Reconfigurable architecture (USRPs, OAI)

Slicing, resource allocation

Analytics

3.

Big data platform (analysis and predictions)



Data Management and Analysis

Request/Analysis for/ of extra data (e.g., video feeds)

Dynamic Dashboard

4.

Visualization of predictions, real-time and historical data



Visualization of events and actions-impact based on stakeholder requirements

Event identification (e.g. agricultural incident)

Network slice monitoring



More information at
www.one5g.eu





Supported by the



This material has been designed and printed with support from the To-Euro-5G Project. The To-Euro-5G Project has received funding by the European Commission's Horizon 2020 Programme under the grant agreement number: 761338.

The European Commission support for the production of this publication does not constitute endorsement of the contents which reflects the views only of the authors, and the Commission cannot be held responsible for any use which may be made of the information contained therein.



More information at
www.5g-ppp.eu

